

HIGHWAY RECOMMENDATIONS

Proposals that address identified needs through 2050



CARTERET COUNTY Comprehensive Transportation Plan

Inset Carteret County

Highway Features

| | Proposal ID # | Recommended On Existing | Recommended New Location |
|--|---------------|-------------------------|--------------------------|
| Congestion / Mobility (e.g., add lanes) | # | | |
| Access Management / Operations (e.g., add median) | # | | |
| Modernization (e.g., widen lanes, add turn lanes) | # | | |
| Other (e.g., safety, economic development) | # | | |
| Interchange | # | | |
| Bridge / Overpass | # | | |
| Intersection | # | | |

Other Features

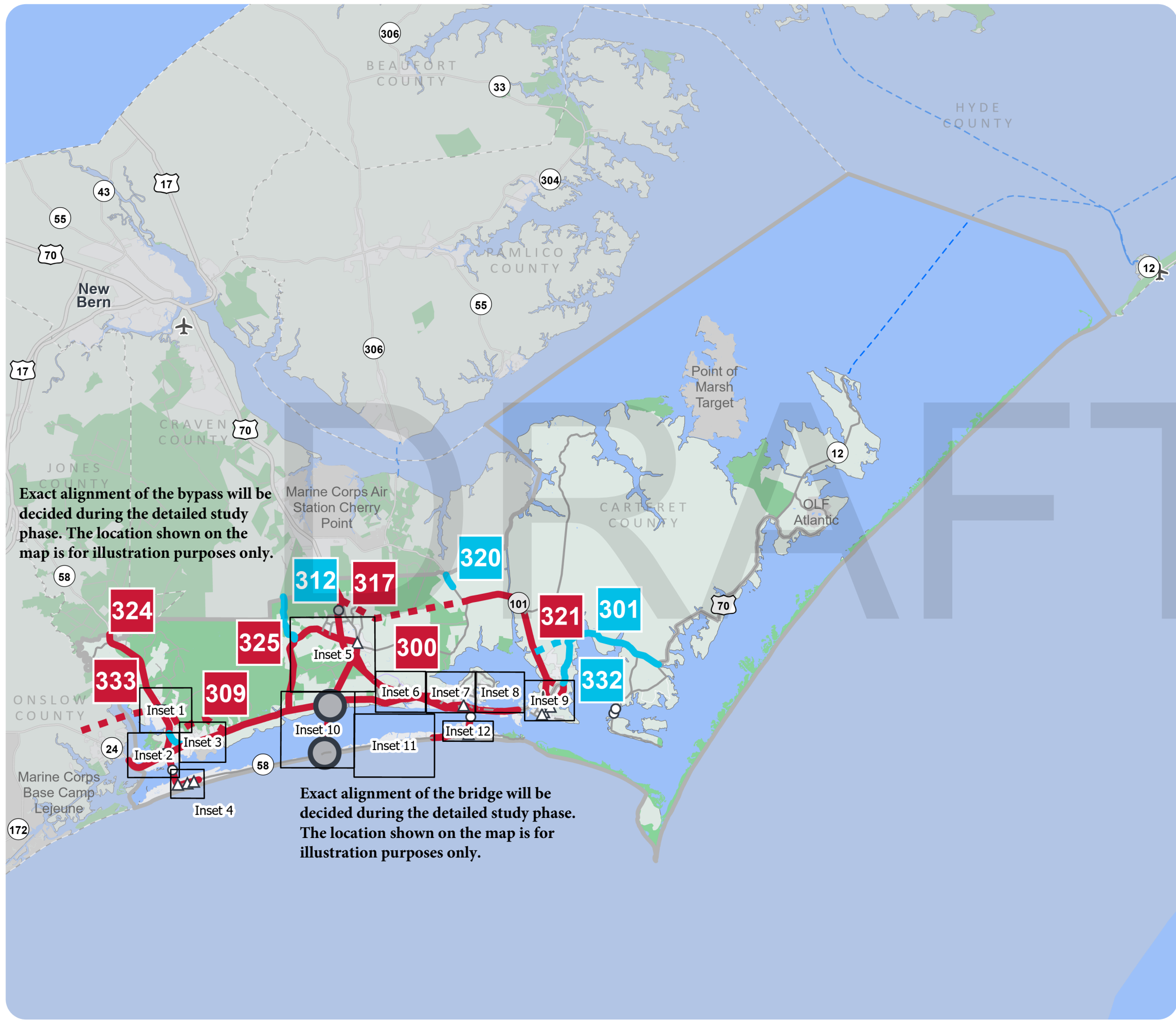
- Studied Roads
- MPO Boundary
- RPO Boundary



Base map date: October 02, 2019

Legal Disclaimer

These concepts will need additional analysis to meet state and federal environmental regulations, to determine final locations and designs, and to be funded for implementation. Local zoning or subdivision ordinances may require the dedication of right of way based on the concepts shown on the Comprehensive Transportation Plan and local collector street plans, based on N.C.G.S. § 136-66.2 and § 136-66.10.



Exact alignment of the bypass will be decided during the detailed study phase. The location shown on the map is for illustration purposes only.

Exact alignment of the bridge will be decided during the detailed study phase. The location shown on the map is for illustration purposes only.

HIGHWAY RECOMMENDATIONS

Proposals that address identified needs through 2050



CARTERET COUNTY Comprehensive Transportation Plan

Inset 1 Peletier

Highway Features

| | Proposal ID # | Recommended On Existing | Recommended New Location |
|---|---------------|-------------------------|--------------------------|
| Congestion / Mobility (e.g., add lanes) | # | | |
| Access Management / Operations (e.g., add median) | # | | |
| Modernization (e.g., widen lanes, add turn lanes) | # | | |
| Other (e.g., safety, economic development) | # | | |
| Interchange | # | | |
| Bridge / Overpass | # | | |
| Intersection | # | | |

Other Features

- Studied Roads
- MPO Boundary
- RPO Boundary



Base map date: October 02, 2019

Legal Disclaimer

These concepts will need additional analysis to meet state and federal environmental regulations, to determine final locations and designs, and to be funded for implementation. Local zoning or subdivision ordinances may require the dedication of right of way based on the concepts shown on the Comprehensive Transportation Plan and local collector street plans, based on N.C.G.S. § 136-66.2 and § 136-66.10.

WORKING COPY
Plan Date: March 27, 2025



HIGHWAY RECOMMENDATIONS

Proposals that address identified needs through 2050



CARTERET COUNTY Comprehensive Transportation Plan

Inset 2 Cedar Point and Cape Carteret

Highway Features

| | Proposal ID # | Recommended On Existing | Recommended New Location |
|---|---------------|-------------------------|--------------------------|
| Congestion / Mobility (e.g., add lanes) | # | | |
| Access Management / Operations (e.g., add median) | # | | |
| Modernization (e.g., widen lanes, add turn lanes) | # | | |
| Other (e.g., safety, economic development) | # | | |
| Interchange | # | | |
| Bridge / Overpass | # | | |
| Intersection | # | | |
| Other Features | | | |
| | | | Studied Roads |
| | | | MPO Boundary |
| | | | RPO Boundary |



Base map date: October 02, 2019

Legal Disclaimer

These concepts will need additional analysis to meet state and federal environmental regulations, to determine final locations and designs, and to be funded for implementation. Local zoning or subdivision ordinances may require the dedication of right of way based on the concepts shown on the Comprehensive Transportation Plan and local collector street plans, based on N.C.G.S. § 136-66.2 and § 136-66.10.

WORKING COPY
Plan Date: March 27, 2025



HIGHWAY RECOMMENDATIONS

Proposals that address identified needs through 2050



CARTERET COUNTY Comprehensive Transportation Plan

Inset 3 Bogue

Highway Features

| | Proposal ID # | Recommended On Existing | Recommended New Location |
|---|---------------|-------------------------|--------------------------|
| Congestion / Mobility (e.g., add lanes) | # | — | --- |
| Access Management / Operations (e.g., add median) | # | — | --- |
| Modernization (e.g., widen lanes, add turn lanes) | # | — | --- |
| Other (e.g., safety, economic development) | # | — | --- |
| Interchange | # | □ | ■ |
| Bridge / Overpass | # | ○ | ● |
| Intersection | # | △ | ▲ |
| Other Features | | | |
| | | — Studied Roads | |
| | | - - - MPO Boundary | |
| | | - - - RPO Boundary | |

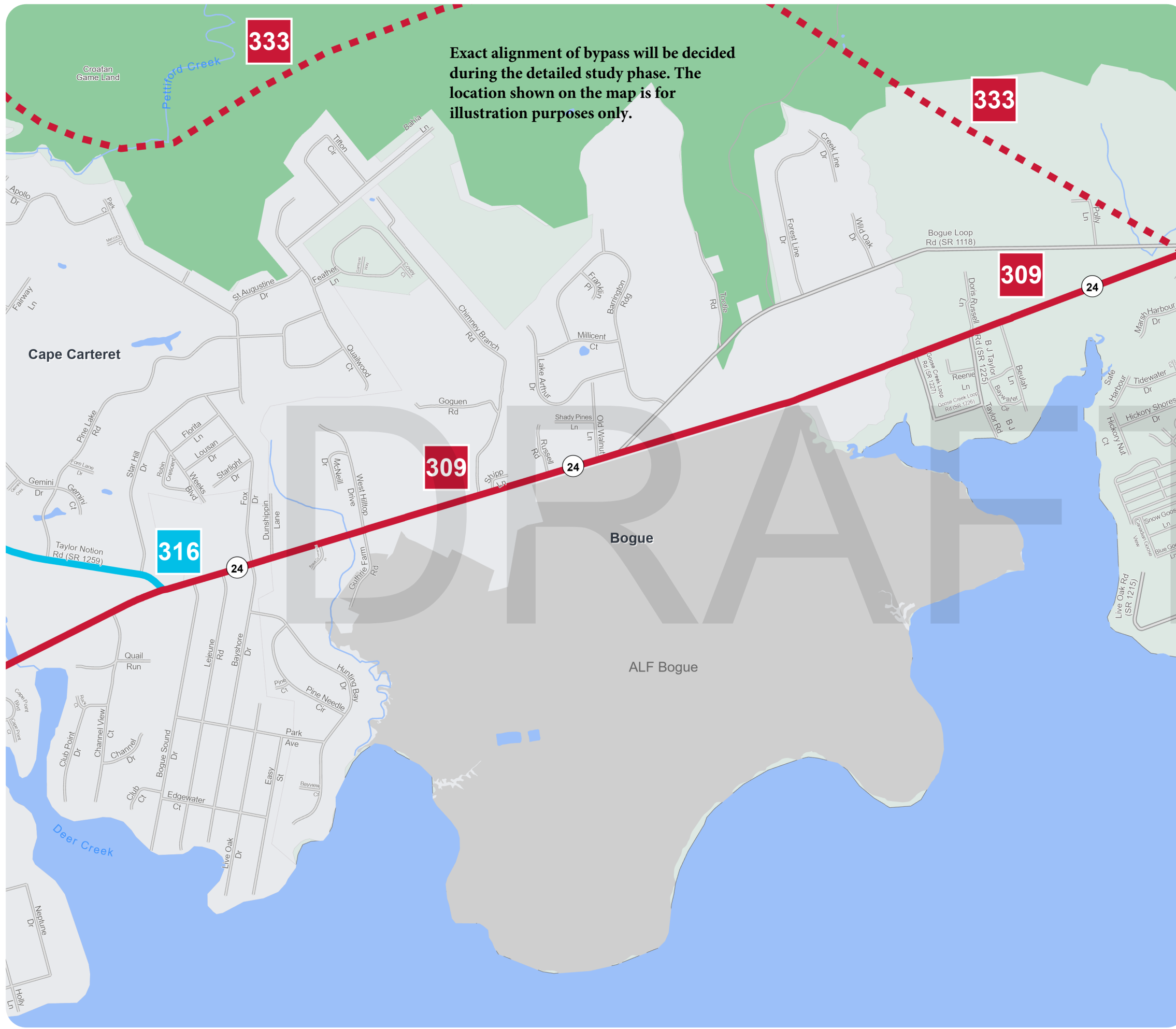


Base map date: October 02, 2019

Legal Disclaimer

These concepts will need additional analysis to meet state and federal environmental regulations, to determine final locations and designs, and to be funded for implementation. Local zoning or subdivision ordinances may require the dedication of right of way based on the concepts shown on the Comprehensive Transportation Plan and local collector street plans, based on N.C.G.S. § 136-66.2 and § 136-66.10.

WORKING COPY
Plan Date: March 27, 2025



HIGHWAY RECOMMENDATIONS

Proposals that address identified needs through 2050



CARTERET COUNTY Comprehensive Transportation Plan

Inset 4 Emerald Isle

Highway Features

| | Proposal ID # | Recommended On Existing | Recommended New Location |
|---|---------------|-------------------------|--------------------------|
| Congestion / Mobility (e.g., add lanes) | # | | |
| Access Management / Operations (e.g., add median) | # | | |
| Modernization (e.g., widen lanes, add turn lanes) | # | | |
| Other (e.g., safety, economic development) | # | | |
| Interchange | # | | |
| Bridge / Overpass | # | | |
| Intersection | # | | |
| Other Features | | | |
| | | | Studied Roads |
| | | | MPO Boundary |
| | | | RPO Boundary |

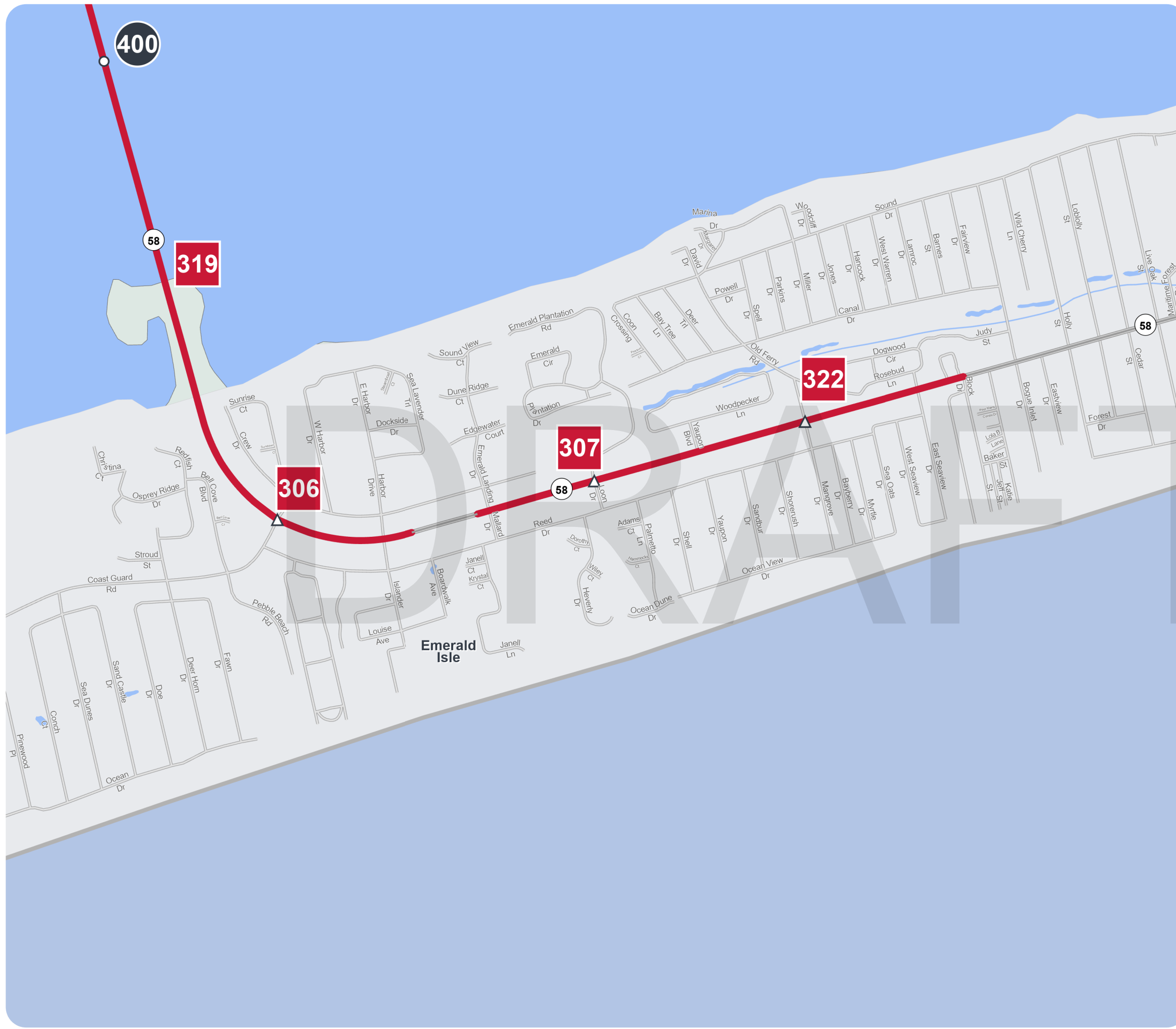


Base map date: October 02, 2019

Legal Disclaimer

These concepts will need additional analysis to meet state and federal environmental regulations, to determine final locations and designs, and to be funded for implementation. Local zoning or subdivision ordinances may require the dedication of right of way based on the concepts shown on the Comprehensive Transportation Plan and local collector street plans, based on N.C.G.S. § 136-66.2 and § 136-66.10.

WORKING COPY
Plan Date: March 27, 2025



HIGHWAY RECOMMENDATIONS

Proposals that address identified needs through 2050



CARTERET COUNTY Comprehensive Transportation Plan

Inset 5 Newport

Highway Features

| | Proposal ID # | Recommended On Existing | Recommended New Location |
|---|---------------|-------------------------|--------------------------|
| Congestion / Mobility (e.g., add lanes) | # | — | --- |
| Access Management / Operations (e.g., add median) | # | — | --- |
| Modernization (e.g., widen lanes, add turn lanes) | # | — | --- |
| Other (e.g., safety, economic development) | # | — | --- |
| Interchange | # | □ | ■ |
| Bridge / Overpass | # | ○ | ● |
| Intersection | # | △ | ▲ |
| Other Features | | | |
| | | — | --- |
| | | --- | --- |
| | | --- | --- |

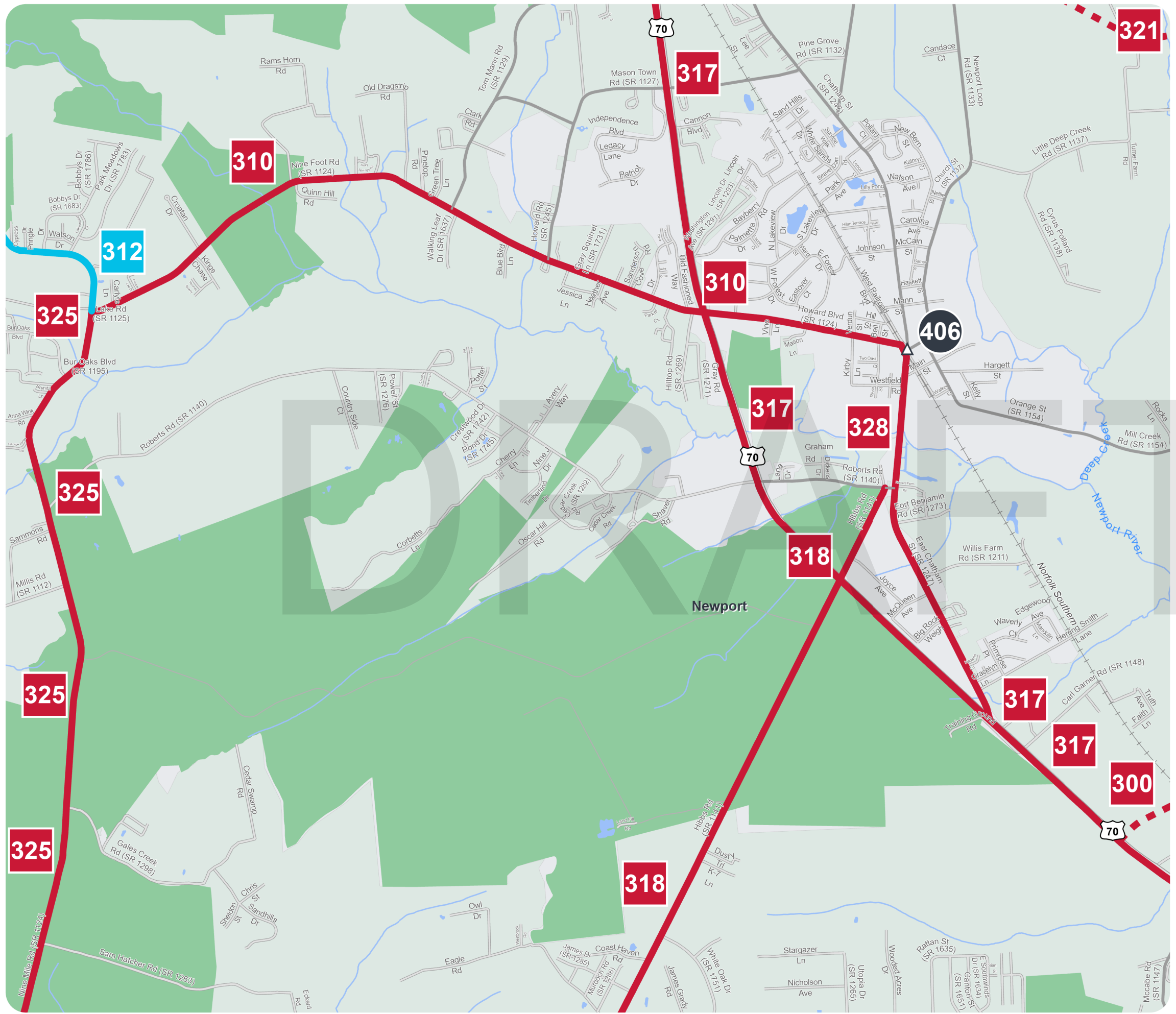


Base map date: October 02, 2019

Legal Disclaimer

These concepts will need additional analysis to meet state and federal environmental regulations, to determine final locations and designs, and to be funded for implementation. Local zoning or subdivision ordinances may require the dedication of right of way based on the concepts shown on the Comprehensive Transportation Plan and local collector street plans, based on N.C.G.S. § 136-66.2 and § 136-66.10.

WORKING COPY
Plan Date: March 27, 2025



HIGHWAY RECOMMENDATIONS

Proposals that address identified needs through 2050



CARTERET COUNTY Comprehensive Transportation Plan

Inset 6 Morehead City 1

Highway Features

| | Proposal ID # | Recommended On Existing | Recommended New Location |
|---|---------------|-------------------------|--------------------------|
| Congestion / Mobility (e.g., add lanes) | # | | |
| Access Management / Operations (e.g., add median) | # | | |
| Modernization (e.g., widen lanes, add turn lanes) | # | | |
| Other (e.g., safety, economic development) | # | | |
| Interchange | # | | |
| Bridge / Overpass | # | | |
| Intersection | # | | |
| Other Features | | | |
| | | | Studied Roads |
| | | | MPO Boundary |
| | | | RPO Boundary |



Base map date: October 02, 2019

Legal Disclaimer

These concepts will need additional analysis to meet state and federal environmental regulations, to determine final locations and designs, and to be funded for implementation. Local zoning or subdivision ordinances may require the dedication of right of way based on the concepts shown on the Comprehensive Transportation Plan and local collector street plans, based on N.C.G.S. § 136-66.2 and § 136-66.10.



HIGHWAY RECOMMENDATIONS

Proposals that address identified needs through 2050



CARTERET COUNTY Comprehensive Transportation Plan

Inset 7 Morehead City 2

Highway Features

| | Proposal ID # | Recommended On Existing | Recommended New Location |
|---|---------------|-------------------------|--------------------------|
| Congestion / Mobility (e.g., add lanes) | # | — | --- |
| Access Management / Operations (e.g., add median) | # | — | --- |
| Modernization (e.g., widen lanes, add turn lanes) | # | — | --- |
| Other (e.g., safety, economic development) | # | — | --- |
| Interchange | # | □ | ■ |
| Bridge / Overpass | # | ○ | ● |
| Intersection | # | △ | ▲ |
| Other Features | | | |
| | | — | --- |
| | | --- | --- |
| | | --- | --- |



Base map date: October 02, 2019

Legal Disclaimer

These concepts will need additional analysis to meet state and federal environmental regulations, to determine final locations and designs, and to be funded for implementation. Local zoning or subdivision ordinances may require the dedication of right of way based on the concepts shown on the Comprehensive Transportation Plan and local collector street plans, based on N.C.G.S. § 136-66.2 and § 136-66.10.

WORKING COPY
Plan Date: March 27, 2025



HIGHWAY RECOMMENDATIONS

Proposals that address identified needs through 2050



CARTERET COUNTY Comprehensive Transportation Plan

Inset 8 Morehead City 3

Highway Features

| | Proposal ID # | Recommended On Existing | Recommended New Location |
|---|---------------|-------------------------|--------------------------|
| Congestion / Mobility (e.g., add lanes) | # | — | --- |
| Access Management / Operations (e.g., add median) | # | — | --- |
| Modernization (e.g., widen lanes, add turn lanes) | # | — | --- |
| Other (e.g., safety, economic development) | # | — | --- |
| Interchange | # | □ | ■ |
| Bridge / Overpass | # | ○ | ● |
| Intersection | # | △ | ▲ |
| Other Features | | | |
| | | — | — |
| | | — | — |
| | | — | — |



Base map date: October 02, 2019

Legal Disclaimer

These concepts will need additional analysis to meet state and federal environmental regulations, to determine final locations and designs, and to be funded for implementation. Local zoning or subdivision ordinances may require the dedication of right of way based on the concepts shown on the Comprehensive Transportation Plan and local collector street plans, based on N.C.G.S. § 136-66.2 and § 136-66.10.

WORKING COPY
Plan Date: March 27, 2025



HIGHWAY RECOMMENDATIONS

Proposals that address identified needs through 2050



CARTERET COUNTY Comprehensive Transportation Plan

Inset 9 Beaufort

Highway Features

| | Proposal ID # | Recommended On Existing | Recommended New Location |
|---|---------------|-------------------------|--------------------------|
| Congestion / Mobility (e.g., add lanes) | # | | |
| Access Management / Operations (e.g., add median) | # | | |
| Modernization (e.g., widen lanes, add turn lanes) | # | | |
| Other (e.g., safety, economic development) | # | | |
| Interchange | # | | |
| Bridge / Overpass | # | | |
| Intersection | # | | |
| Other Features | | | |
| | | | Studied Roads |
| | | | MPO Boundary |
| | | | RPO Boundary |

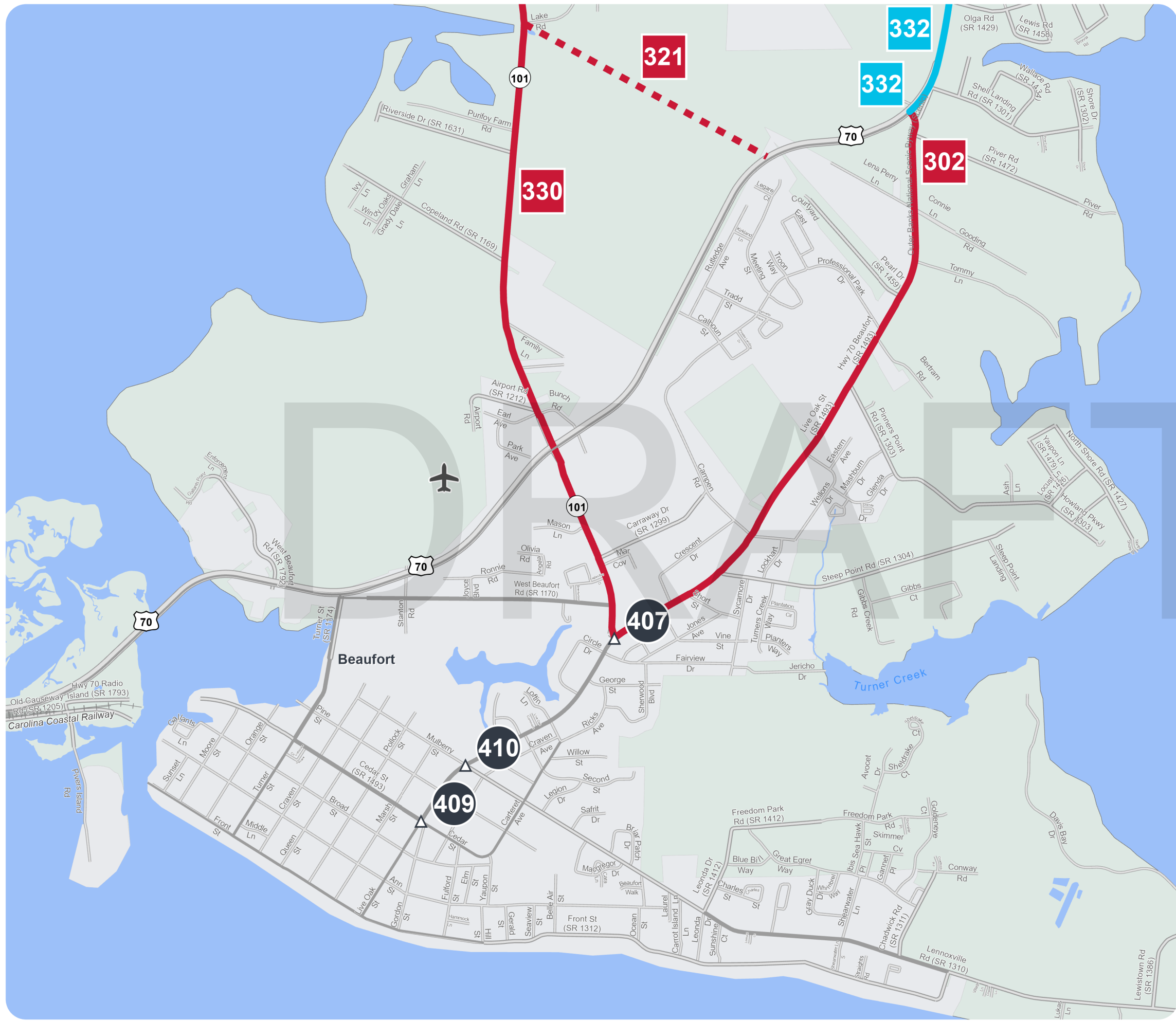


Base map date: October 02, 2019

Legal Disclaimer

These concepts will need additional analysis to meet state and federal environmental regulations, to determine final locations and designs, and to be funded for implementation. Local zoning or subdivision ordinances may require the dedication of right of way based on the concepts shown on the Comprehensive Transportation Plan and local collector street plans, based on N.C.G.S. § 136-66.2 and § 136-66.10.

WORKING COPY
Plan Date: March 27, 2025



HIGHWAY RECOMMENDATIONS

Proposals that address identified needs through 2050

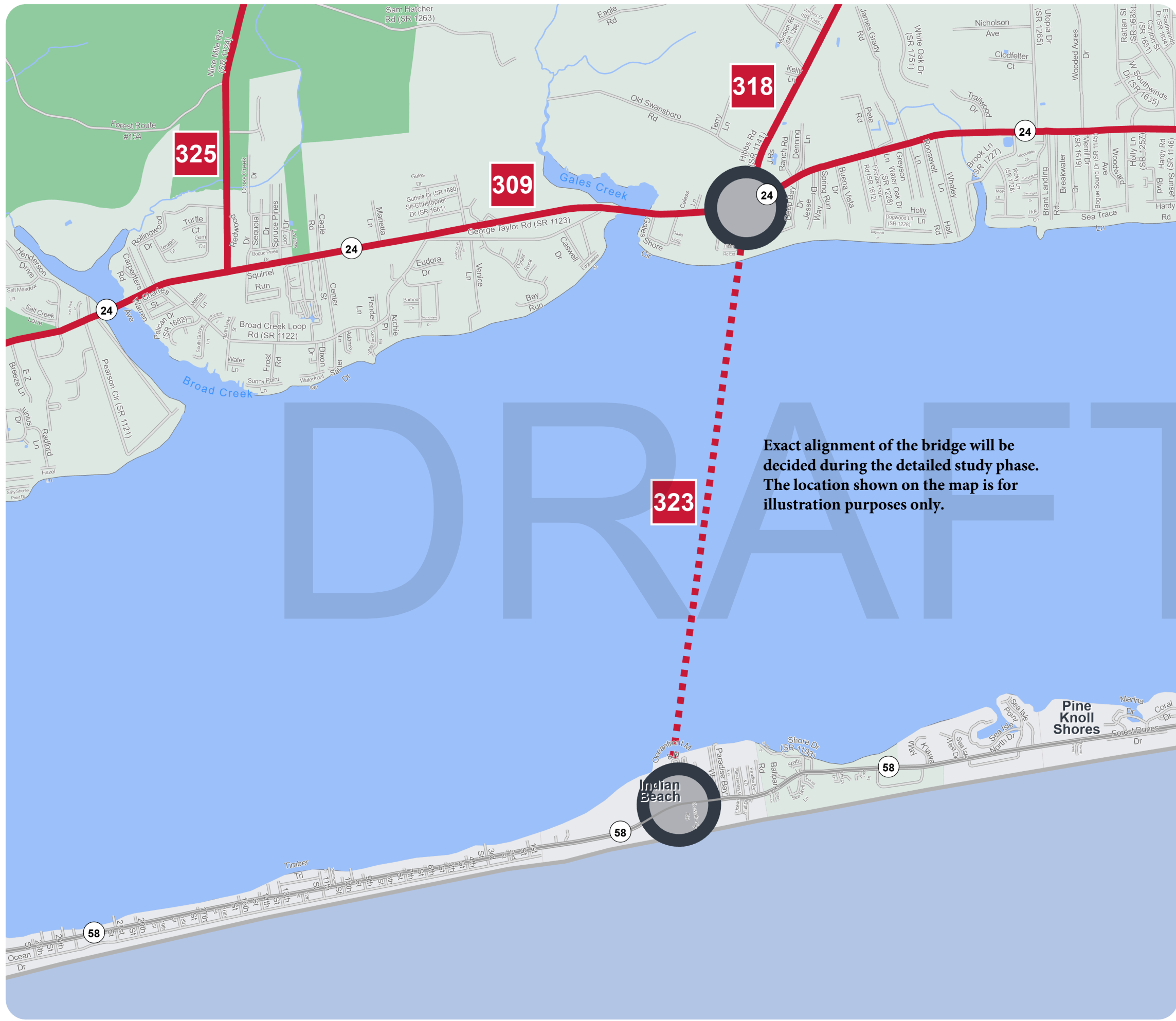


CARTERET COUNTY Comprehensive Transportation Plan

Inset 10 Indian Beach

Highway Features

| | Proposal ID # | Recommended On Existing | Recommended New Location |
|---|---------------|-------------------------|--------------------------|
| Congestion / Mobility (e.g., add lanes) | # | — | --- |
| Access Management / Operations (e.g., add median) | # | — | --- |
| Modernization (e.g., widen lanes, add turn lanes) | # | — | --- |
| Other (e.g., safety, economic development) | # | — | --- |
| Interchange | # | □ | ■ |
| Bridge / Overpass | # | ○ | ● |
| Intersection | # | △ | ▲ |
| Other Features | | | |
| | | — | — |
| | | --- | --- |
| | | --- | --- |



Base map date: October 02, 2019

Legal Disclaimer

These concepts will need additional analysis to meet state and federal environmental regulations, to determine final locations and designs, and to be funded for implementation. Local zoning or subdivision ordinances may require the dedication of right of way based on the concepts shown on the Comprehensive Transportation Plan and local collector street plans, based on N.C.G.S. § 136-66.2 and § 136-66.10.

HIGHWAY RECOMMENDATIONS

Proposals that address identified needs through 2050



CARTERET COUNTY Comprehensive Transportation Plan

Inset 11 Pine Knoll Shores

Highway Features

| | Proposal ID # | Recommended On Existing | Recommended New Location |
|---|---------------|-------------------------|--------------------------|
| Congestion / Mobility (e.g., add lanes) | # | — | --- |
| Access Management / Operations (e.g., add median) | # | — | --- |
| Modernization (e.g., widen lanes, add turn lanes) | # | — | --- |
| Other (e.g., safety, economic development) | # | — | --- |
| Interchange | # | □ | ■ |
| Bridge / Overpass | # | ○ | ● |
| Intersection | # | △ | ▲ |
| Other Features | | | |
| | | — Studied Roads | |
| | | - - - MPO Boundary | |
| | | - - - RPO Boundary | |



Base map date: October 02, 2019

Legal Disclaimer

These concepts will need additional analysis to meet state and federal environmental regulations, to determine final locations and designs, and to be funded for implementation. Local zoning or subdivision ordinances may require the dedication of right of way based on the concepts shown on the Comprehensive Transportation Plan and local collector street plans, based on N.C.G.S. § 136-66.2 and § 136-66.10.

WORKING COPY
Plan Date: March 27, 2025

HIGHWAY RECOMMENDATIONS

Proposals that address identified needs through 2050



CARTERET COUNTY Comprehensive Transportation Plan

Inset 12 Atlantic Beach

Highway Features

| | Proposal ID # | Recommended On Existing | Recommended New Location |
|---|---------------|-------------------------|--------------------------|
| Congestion / Mobility (e.g., add lanes) | # | | |
| Access Management / Operations (e.g., add median) | # | | |
| Modernization (e.g., widen lanes, add turn lanes) | # | | |
| Other (e.g., safety, economic development) | # | | |
| Interchange | # | | |
| Bridge / Overpass | # | | |
| Intersection | # | | |
| Other Features | | | |
| | | | Studied Roads |
| | | | MPO Boundary |
| | | | RPO Boundary |



Base map date: October 02, 2019

Legal Disclaimer

These concepts will need additional analysis to meet state and federal environmental regulations, to determine final locations and designs, and to be funded for implementation. Local zoning or subdivision ordinances may require the dedication of right of way based on the concepts shown on the Comprehensive Transportation Plan and local collector street plans, based on N.C.G.S. § 136-66.2 and § 136-66.10.

WORKING COPY
Plan Date: March 27, 2025

